

**Part III
Attachment III-E**

GEOLOGY REPORT

**Pescadito Environmental Resource Center
MSW No. 2374
Webb County, Texas**

PESCADITO
ENVIRONMENTAL RESOURCE CENTER

**Initial Submittal March 2015
Revised September 2015**


**Prepared for:
Rancho Viejo Waste Management, LLC
1116 Calle del Norte
Laredo, TX 78041**

**Prepared by:
CB&I Environmental and
Infrastructure, Inc.**



**12005 Ford Rd, Suite 600
Dallas, TX 75234**

9-18-2015




MICHAEL W. ODEN
67165
REGISTERED
PROFESSIONAL ENGINEER

Michael W. Oden

This document is released for the purpose of permitting only under the authority of Michael W. Oden, P.E #67165. It is not to be used for bidding or construction. Texas Registered Engineering Firm F-5650.

Table of Contents

1.0	Introduction.....	1
	Figure III-E.0-1	3
Appendix III-E.1	Regional Geology and Hydrogeology	
Appendix III-E.2	Subsurface Investigation Report	
Appendix III-E.3	Geotechnical Data Report	
Appendix III-E.4	Summary of Hydrogeologic Testing in Selected Piezometers	
Appendix III-E.5	Supplemental Subsurface Investigation Report – Phase V	



1.0 INTRODUCTION

The Geology Report for the Pescadito Environmental Resource Center is provided as a series of documents to meet the specific requirements of 30 TAC §330.63(e) and to provide additional information supporting the facility design and operation. Each of the documents has been prepared by a qualified groundwater scientist or professional engineer.

A description of the regional geology and hydrogeology and related information is provided in a document entitled *Regional Geology and Hydrogeology* prepared by H. C. Clark, PhD, P.G. A copy of Dr. Clark's report is included in Appendix III-E.1. This report is submitted to fulfill the requirements of 30 TAC §330.63(e)(1-3).

Site-specific subsurface investigation results and geotechnical data for the site are provided in two reports by Raba Kistner Environmental, Inc. and Raba-Kistner Consultants, Inc., respectively. The *Subsurface Investigation Report* (SIR) is included in Appendix III-E.2. The *Geotechnical Data Report* (GDR) is included in Appendix III-E.3. Those reports are submitted to fulfill the requirements of 30 TAC §330.63(e)(4)(A-H) and §330.63(e)(5)(A-E) and the requirements of the Soil Boring Plan (SBP) approved by TCEQ on April 11, 2011 (Appendix III-E.2, SIR Appendix A). It should be noted that subsequent to the approval of the SBP and preparation of the SIR and GDR, the permit boundaries was reduced. The revised boundary is enclosed entirely within the original boundary that was used when the SBP was approved. Figure III-E.0-1 within this Appendix shows the two permit boundaries.

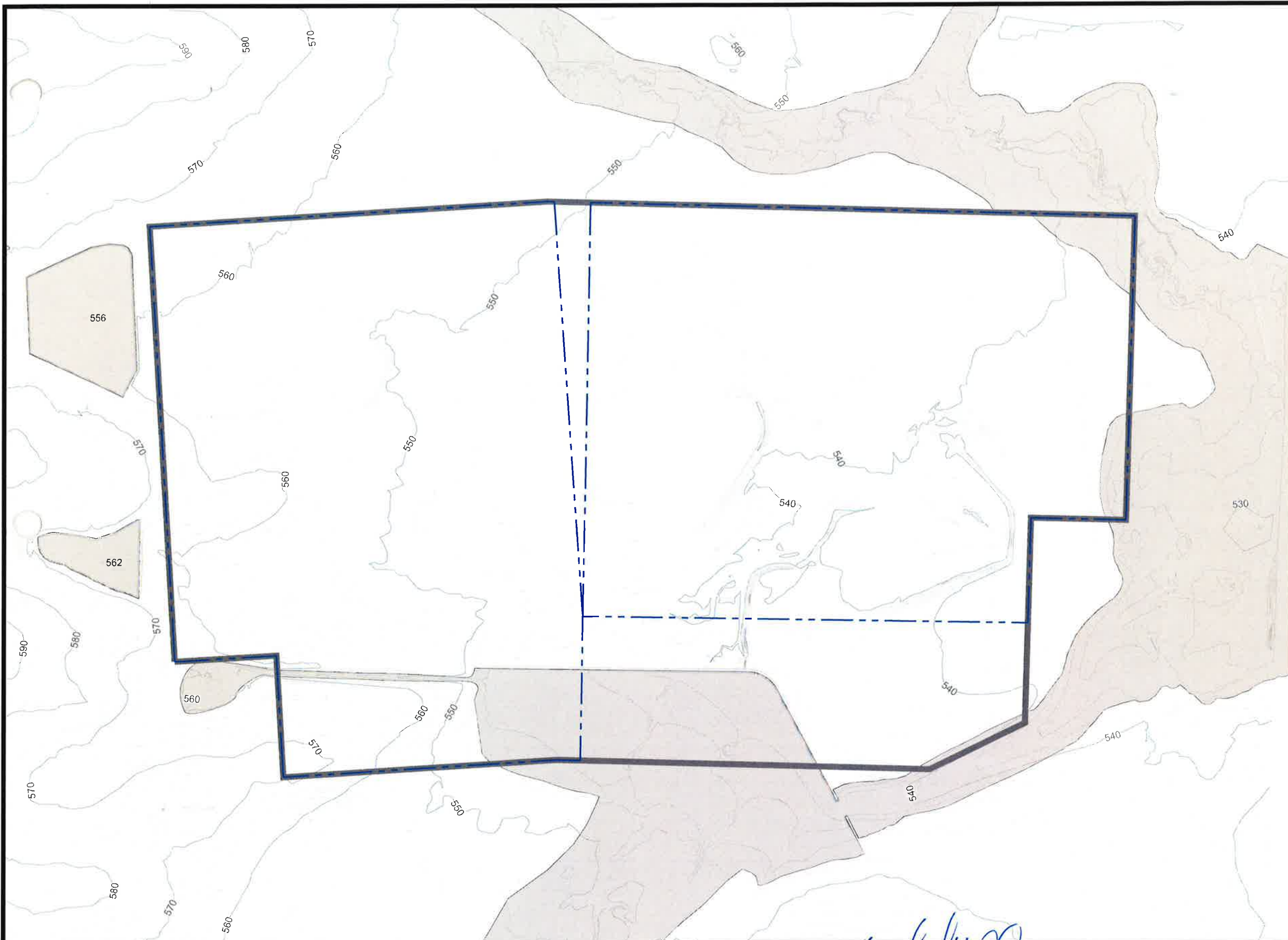
The uppermost regional recognized aquifer at the facility is the Yegua-Jackson Aquifer which is found more than 600-feet beneath the deepest excavation and is isolated from the surface by more than 750 feet of predominantly clays of low permeability. Flow in the Yegua-Jackson is to the east and appears to coincide with the regional dip of the Yegua-Jackson, which is approximately 50 feet to the mile.

With respect to 30 TAC §330.63(e)(5)(F) requirements, and the definition in 30 TAC §330.3(168), the referenced reports indicate the regulatory uppermost aquifer is the shallow subsurface water, i.e., perched groundwater, associated with the relatively continuous contact zone occurring at shallow depth between the Recent-Pleistocene soils and Eocene-age Yegua-

Jackson group sediments. Based on information in the Subsurface Investigation Report, inferred flow direction for the shallow groundwater appears to mimic surface drainage patterns, i.e., to the south, with gradients ranging from 0.002 to 0.003. A maximum hydraulic conductivity (horizontal) of 2.01×10^{-6} cm/sec (5.7×10^{-3} ft/day) is given in the Geotechnical Data Report. Using these inputs, and conservatively using an average value for effective porosity for a sandy clay of 7%, a groundwater velocity of 5.94×10^{-2} to 8.92×10^{-2} ft/year is calculated.

Additional information on subsurface conditions has been obtained to support facility design and operation. This information consists of hydraulic testing of previously-installed piezometers to obtain field estimates of horizontal hydraulic conductivity. A report, Summary of Hydrogeologic Testing in Selected Piezometers, was prepared by Pierce L. Chandler, Jr., P.E. and is included in Appendix III-E.4.

Additional subsurface investigation and testing has been performed to provide information useful for general landfill design. A report, Supplemental Subsurface Investigation report – Phase V, has been prepared by Michael W. Oden, P.E. and is included in Appendix III-E.5.



LEGEND

- REVISED PERMIT BOUNDARY (2014)
- ORIGINAL PERMIT BOUNDARY (2011)
- CLOMR 100-YEAR FLOODPLAIN

NOTES

1. EXISTING CONTOURS DEVELOPED FROM SITE AERIAL TOPOGRAPHIC SURVEY BY DALLAS AERIAL SURVEYS ON FEBRUARY 15, 2010.
2. BOUNDARY AND IMPROVEMENT SURVEY DEVELOPED BY MEJIA ENGINEERING COMPANY ON AUGUST 15, 2011 AND JUNE 9, 2014.
3. FOR CLARITY, NOT ALL SITE FEATURES MAY BE SHOWN.
4. THE ORIGINAL PERMIT BOUNDARY WAS SUBMITTED IN 2011 AND WAS THE BASIS FOR THE APPROVED SOIL BORING PLAN. THE REVISED PERMIT BOUNDARY (2014) IS COMPLETELY WITHIN THE ORIGINAL BOUNDARY.

REV. NO.	DATE	DESCRIPTION

CBI CB&I Environmental & Infrastructure, Inc.
 TBPE FIRM F-5650

CB&I Environmental and Infrastructure, Inc. has prepared this document for a specific project or purpose. All information contained within this document is copyrighted and remains intellectual property of CB&I Environmental and Infrastructure, Inc. This document may not be used or copied, in part or in whole, for any reason without expressed written consent by CB&I Environmental and Infrastructure, Inc.

Michael W. Oden

THIS DOCUMENT IS RELEASED FOR THE PURPOSE OF PERMITTING UNDER THE AUTHORITY OF MICHAEL W. ODEN, P.E. 67165.

9-18-2015

**PESCADITO ENVIRONMENTAL RESOURCE CENTER
 WEBB COUNTY, TEXAS
 MSW 2374**

ORIGINAL AND REVISED PERMIT BOUNDARIES

PROJ. NO.:	148866	DATE:	APRIL 2015
DESIGNED BY:	-	DRAWING NO.:	III E.0-1
DRAWN BY:	MTE		
CHECKED BY:	RDS		
APPROVED BY:	MWO		1 OF 1 SHEETS